Cycling and Roadspace Transformation Team update

Keith Morgan

Principal Transport Planner

Cycling and Roadspace Transformation

To be covered

Developments since the last update (April 2018)

- Enterprise Zone bridge and connecting paths
- Local Cycling Walking Investment Programme
- Transforming Cities Fund Tranche 1
- Transforming Cities Fund Tranche 2

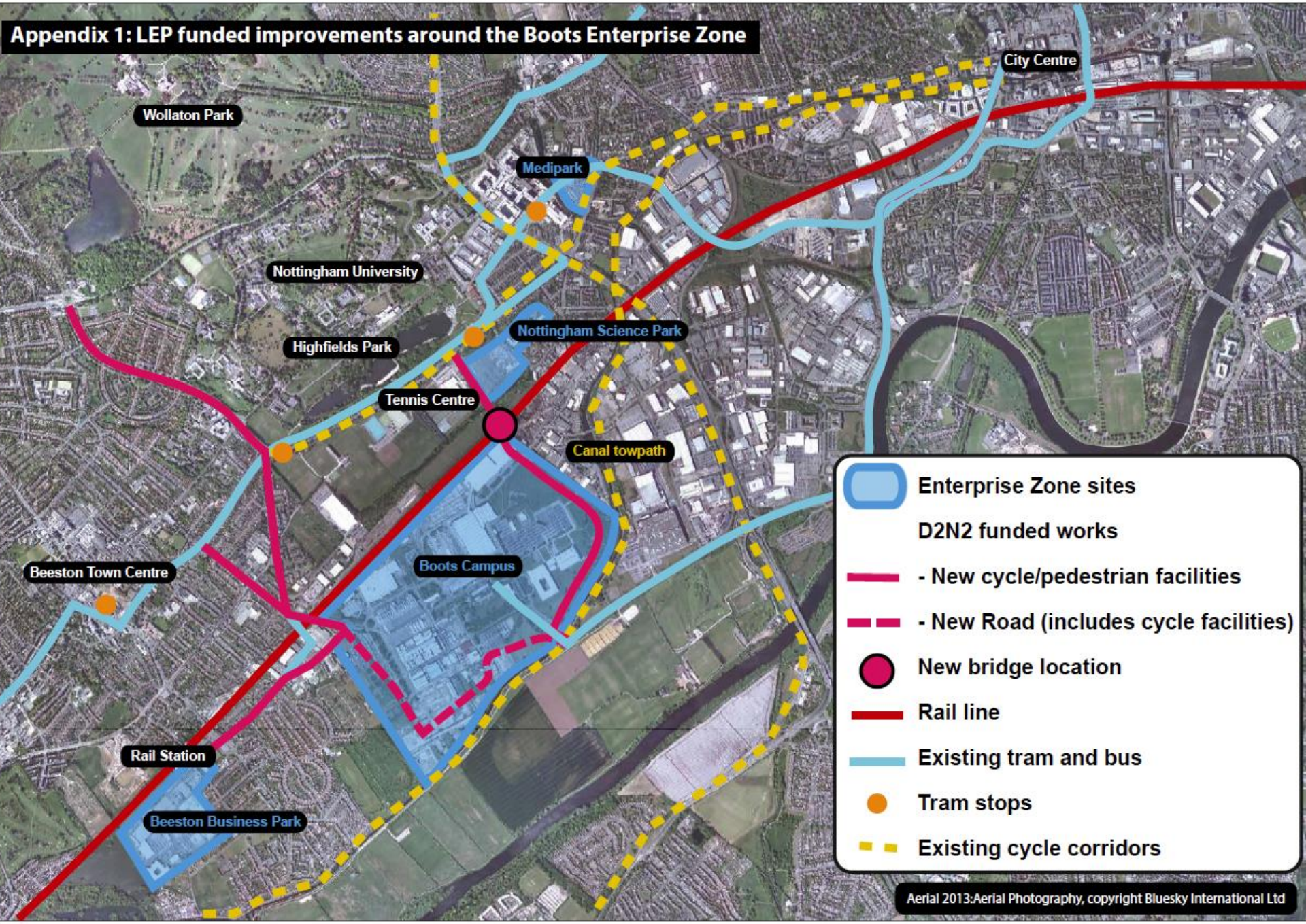
Appendix 1: LEP funded improvements around the Boots Enterprise Zone
City Centre
Wollaton Park
Medipark
Nottingham University
Nottingham Science Park
Highfields Park
Tennis Centre
Canal towpath
Boots Campus
Beeston Town Centre
Rail Station
Beeston Business Park
Enterprise Zone sites
D2N2 funded works
- New cycle/pedestrian facilities
- New Road (includes cycle facilities)
New bridge location
Rail line
Existing tram and bus
Tram stops
Existing cycle corridors
Aerial 2013:Aerial Photography, copyright Bluesky International Ltd



Local Cycling and Walking Infrastructure Plan: Walking audit focus areas

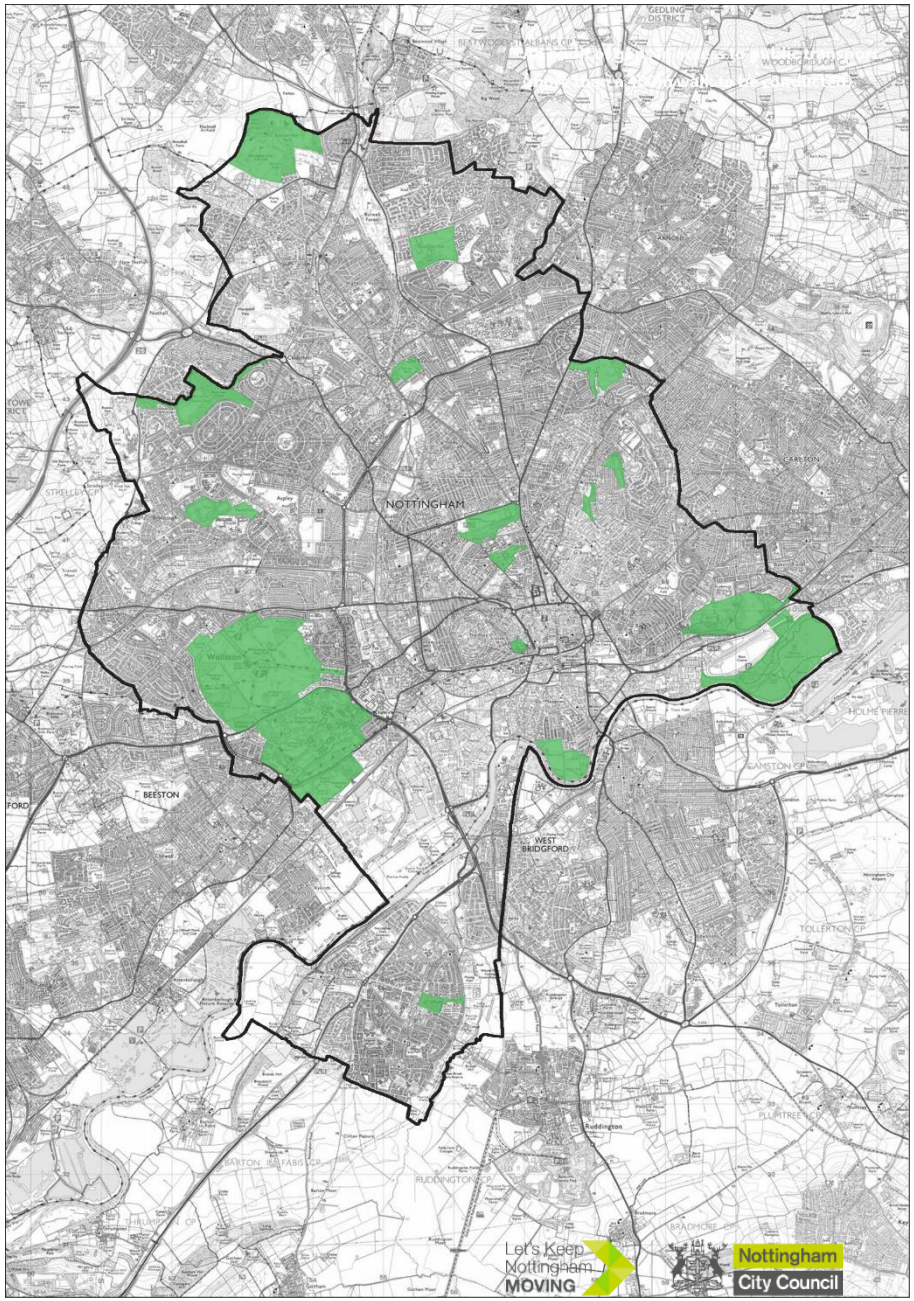

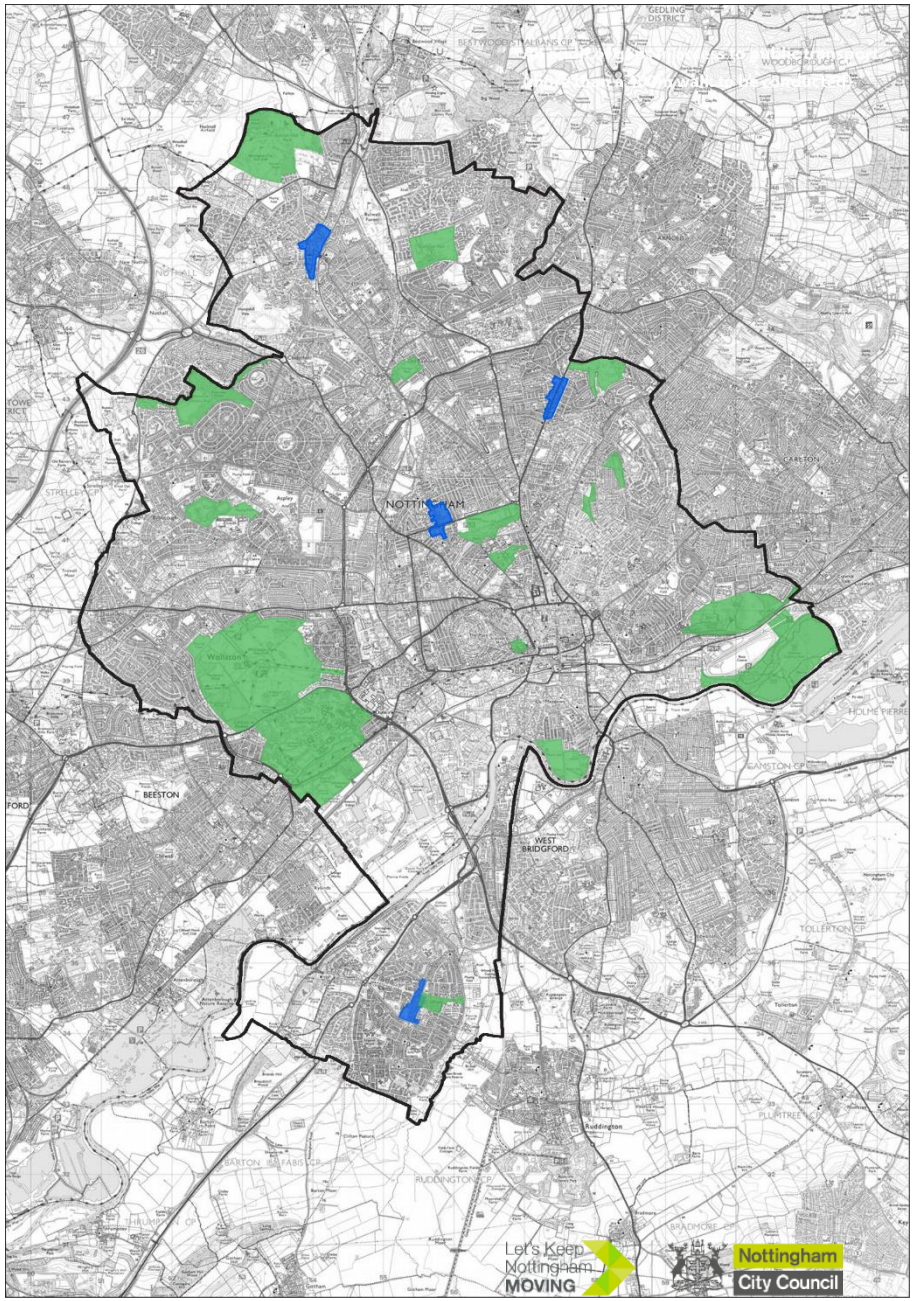
GEDLING DISTRICT
BEESTON
WEST BRIDGFORD
Ruddington
Let's Keep Nottingham MOVING
Nottingham City Council

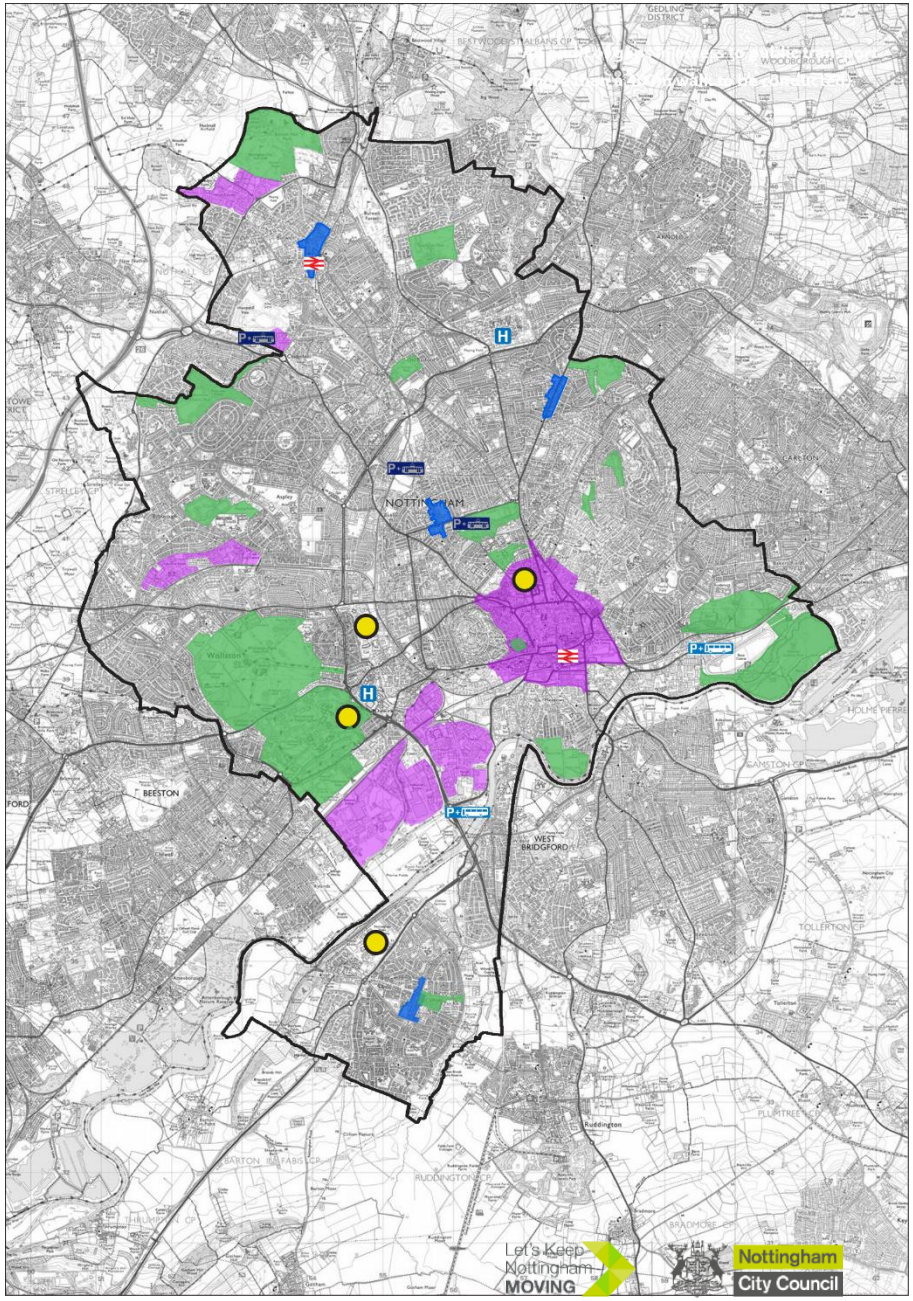
GEDLING DISTRICT
BEETWOOD ST ALBANS CP
WOODBOROUGH CP
ARNOLD
CARLTON
NOTTINGHAM
STRELLEY
Wollaton
BEESTON
WEST BRIDGFORD
HOLME PIERRE
GAMSTON CP
TOLLERTON
ELMTREE
Ruddington
RUDDINGTON CP
BARTON IN FABIS CP
BRADMORE
Let's Keep Nottingham MOVING
Nottingham City Council

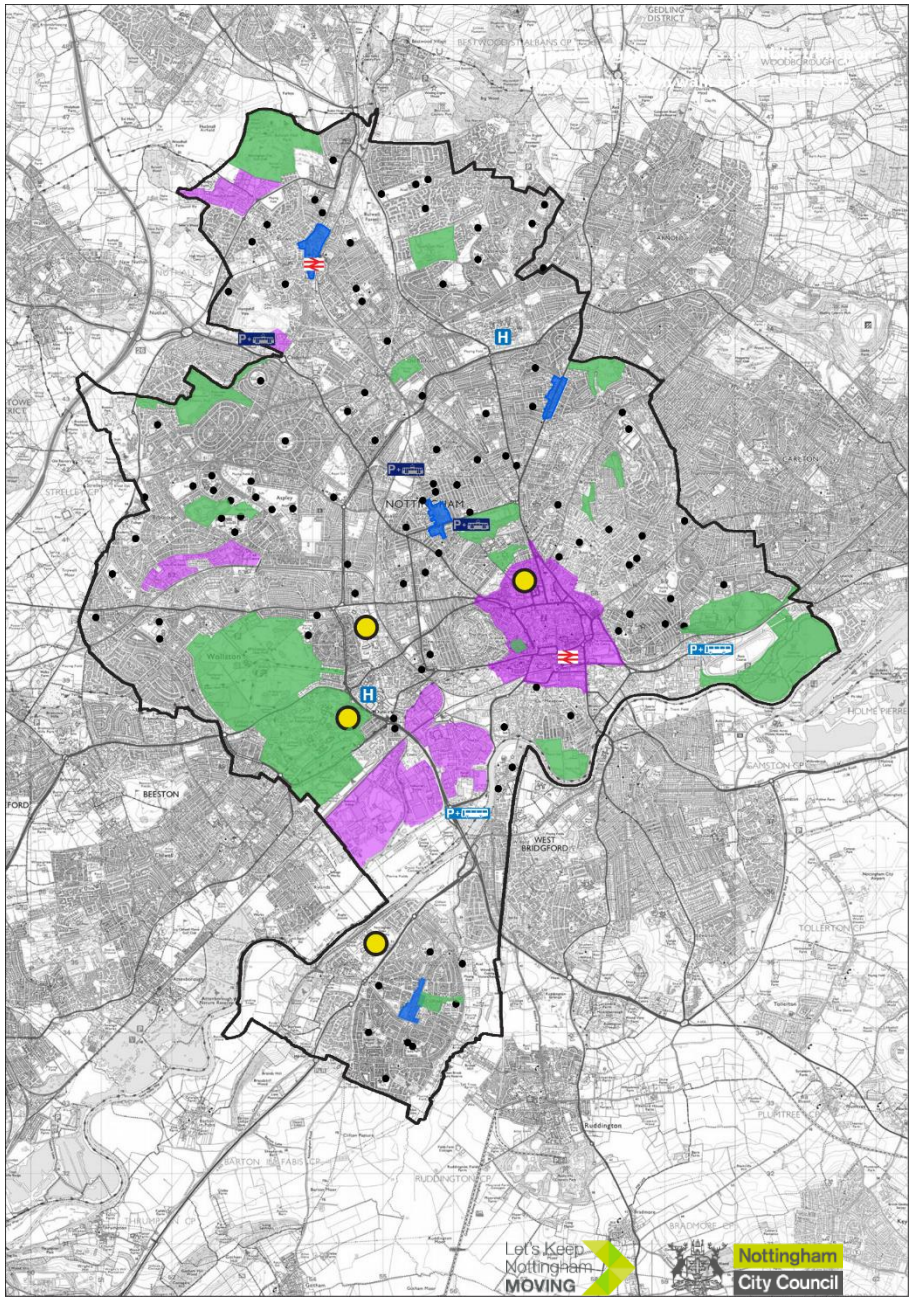
NOTTINGHAM
BEESTON
WEST BRIDGFORD
Let's Keep Nottingham MOVING
Nottingham City Council

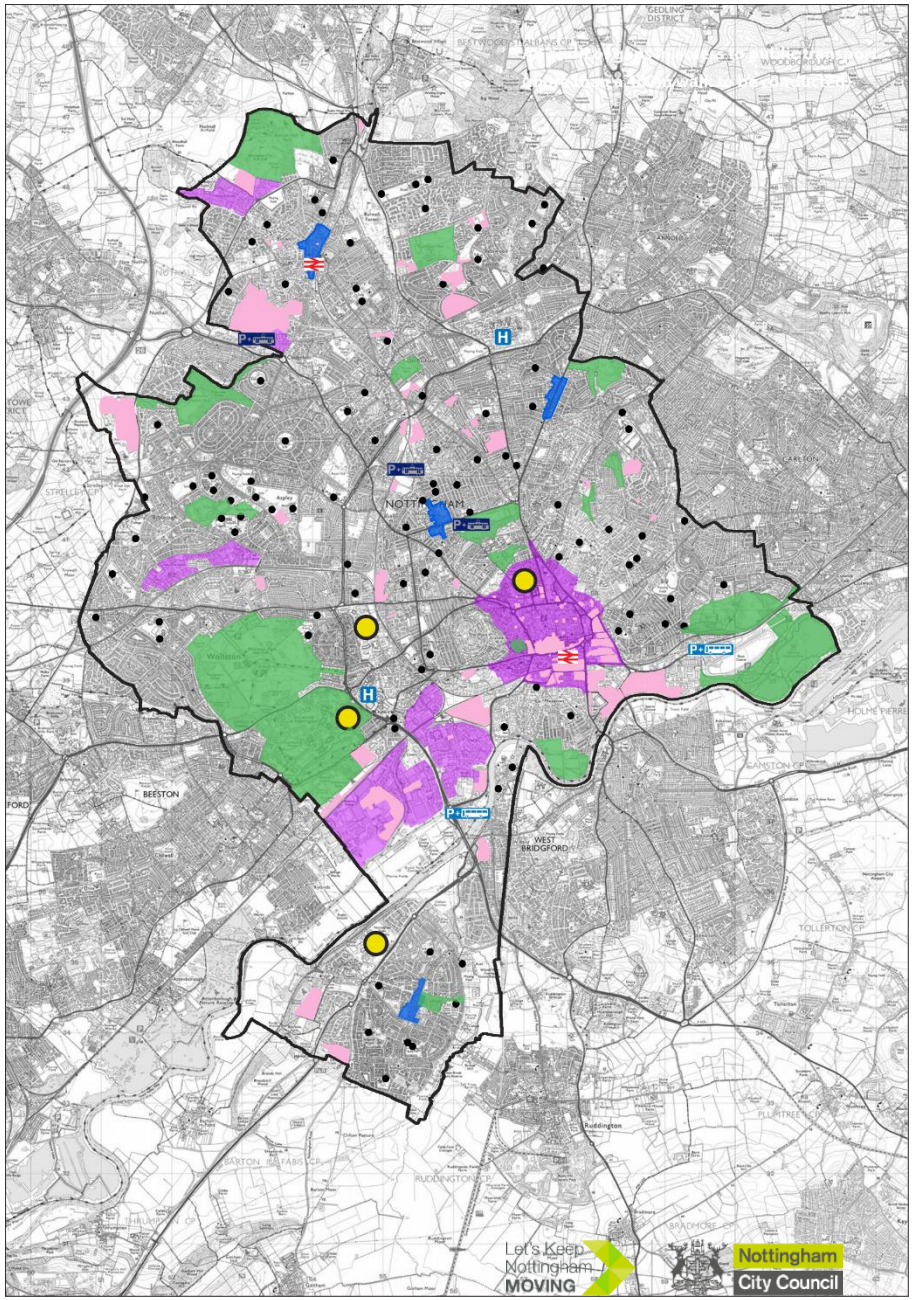
NOTTINGHAM
BEESTON
WEST BRIDGFORD
Let's Keep Nottingham MOVING
Nottingham City Council

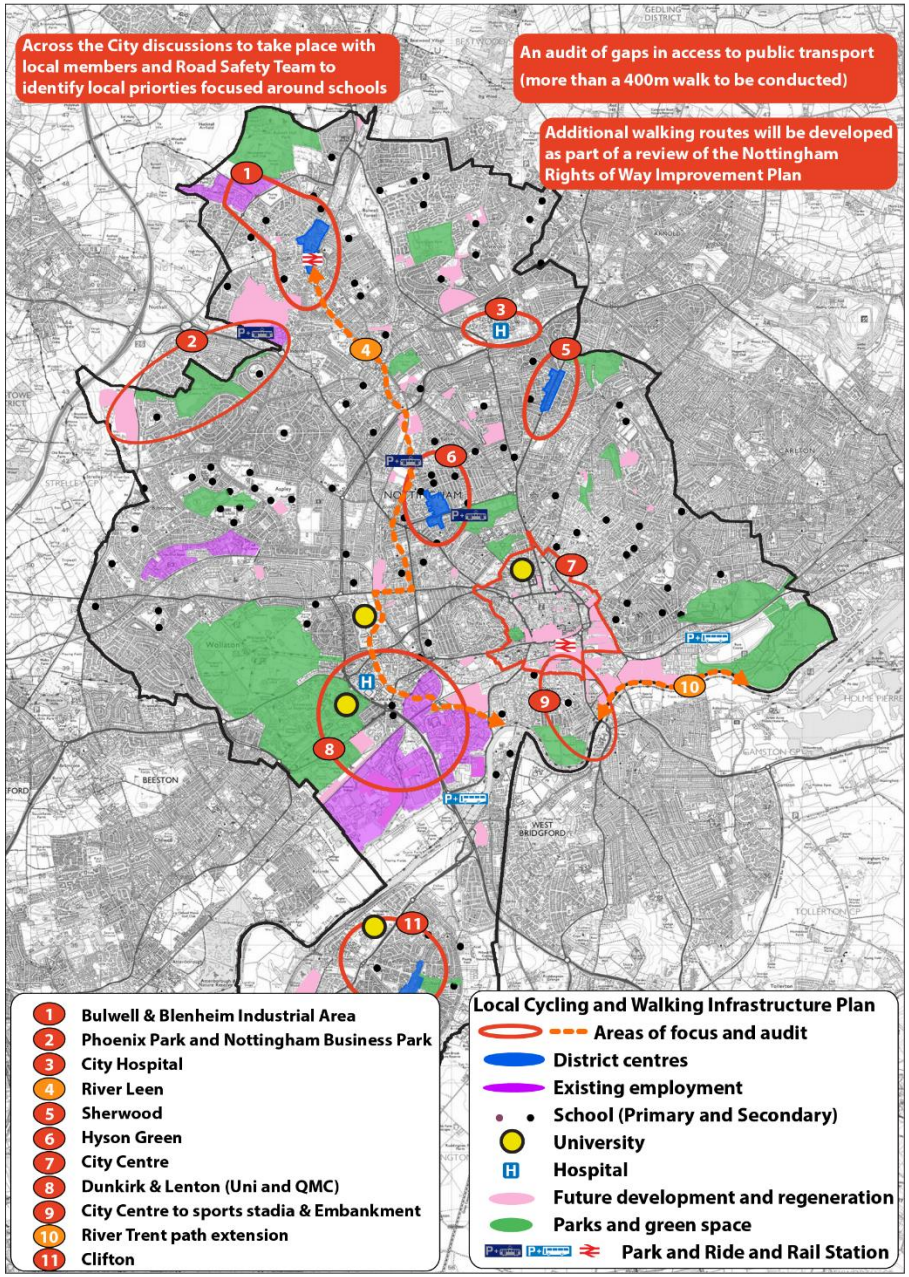
Across the City discussions to take place with local members and Road Safety Team to identify local priorities focused around schools
An audit of gaps in access to public transport (more than a 400m walk to be conducted)
Additional walking routes will be developed as part of a review of the Nottingham Rights of Way Improvement Plan
1 Bulwell & Blenheim Industrial Area
2 Phoenix Park and Nottingham Business Park
3 City Hospital
4 River Leen
5 Sherwood
6 Hyson Green
7 City Centre
8 Dunkirk & Lenton (Uni and QMC)
9 City Centre to sports stadia & Embankment
10 River Trent path extension
11 Clifton
Local Cycling and Walking Infrastructure Plan
Areas of focus and audit
District centres
Existing employment
School (Primary and Secondary)
University
Hospital
Future development and regeneration
Parks and green space
Park and Ride and Rail Station

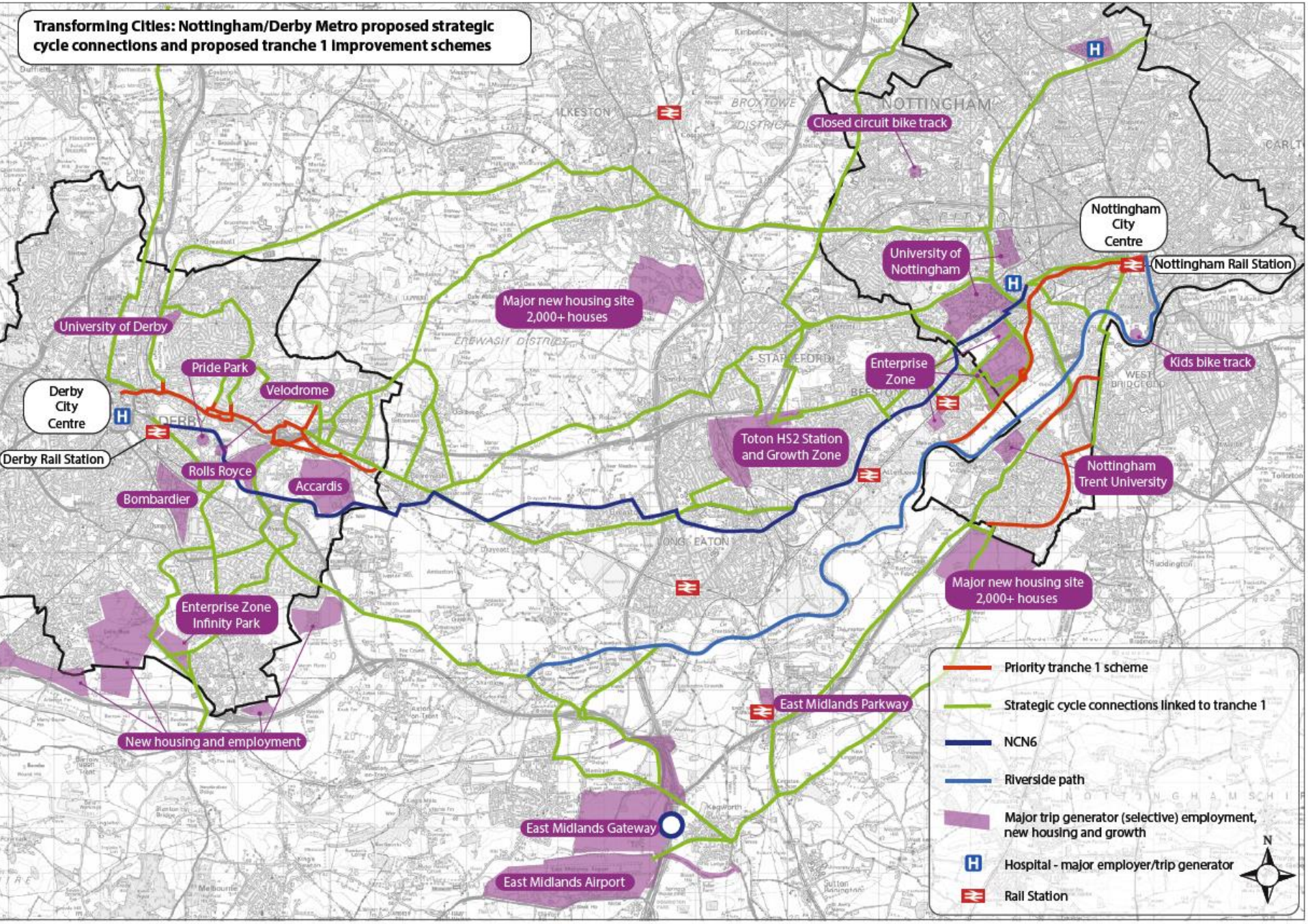
Transforming Cities: Nottingham/Derby Metro proposed strategic cycle connections and proposed tranche 1 improvement schemes
Closed circuit bike track
Nottingham City Centre
Nottingham Rail Station
University of Nottingham
Major new housing site 2,000+ houses
University of Derby
Pride Park
Velodrome
Derby City Centre
Derby Rail Station
Rolls Royce
Accardis
Bombardier
Enterprise Zone
Kids bike track
Toton HS2 Station and Growth Zone
Nottingham Trent University
Major new housing site 2,000+ houses
Enterprise Zone Infinity Park
East Midlands Parkway
New housing and employment
East Midlands Gateway
East Midlands Airport
Priority tranche 1 scheme
Strategic cycle connections linked to tranche 1
NCN6
Riverside path
Major trip generator (selective) employment, new housing and growth
Hospital - major employer/trip generator
Rail Station
N

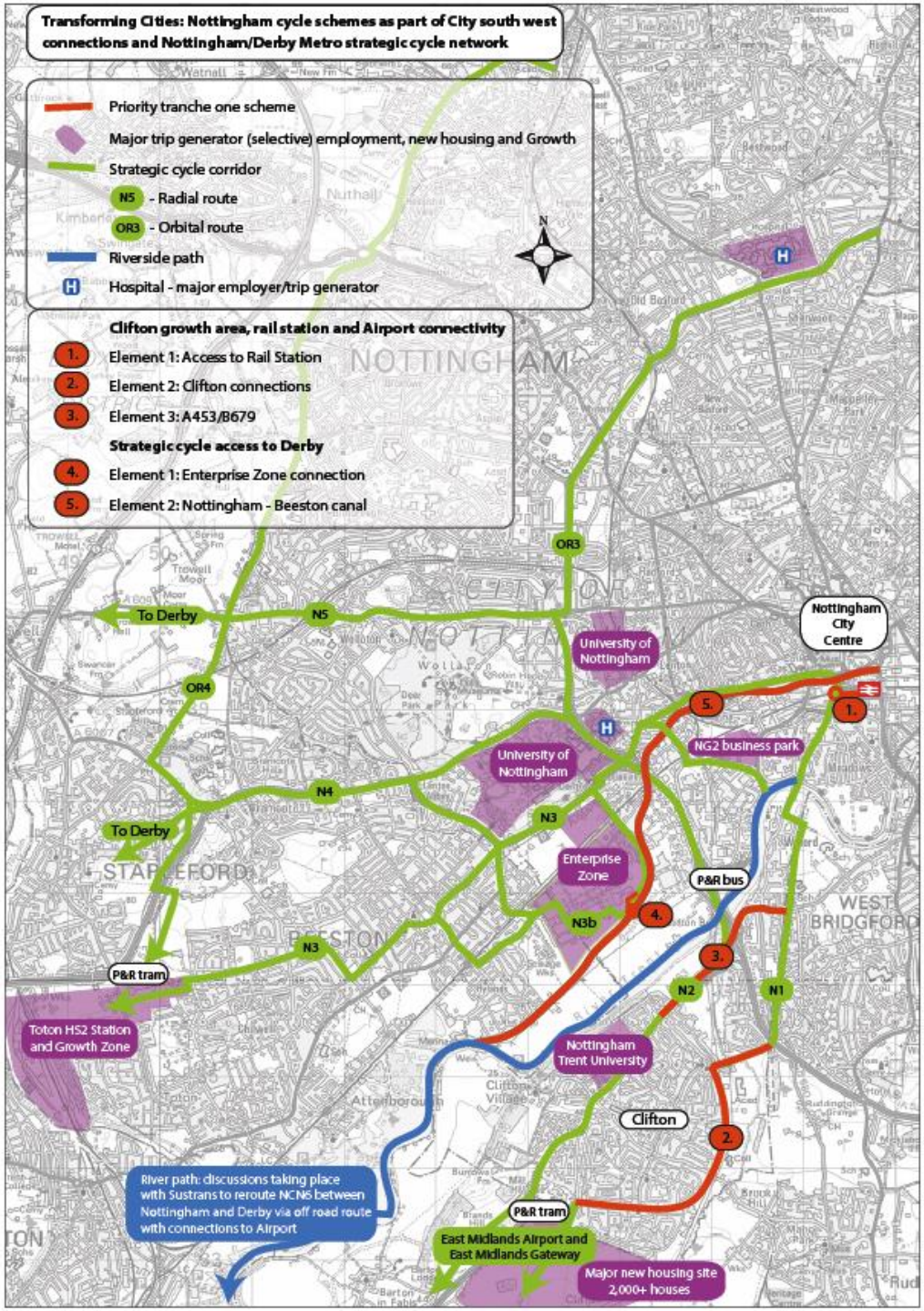
Transforming Cities: Nottingham cycle schemes as part of City south west connections and Nottingham/Derby Metro strategic cycle network
Priority tranche one scheme
Major trip generator (selective) employment, new housing and Growth
Strategic cycle corridor
N5 - Radial route
OR3 - Orbital route
Riverside path
Hospital - major employer/trip generator
Clifton growth area, rail station and Airport connectivity
1. Element 1: Access to Rail Station
2. Element 2: Clifton connections
3. Element 3: A453/B679
Strategic cycle access to Derby
4. Element 1: Enterprise Zone connection
5. Element 2: Nottingham - Beeston canal
N
NOTTINGHAM
CITY CENTRE
To Derby
N5
OR3
OR4
University of Nottingham
Nottingham City Centre
NG2 business park
N4
N3
Enterprise Zone
P&R bus
N3b
WEST BRIDGFORD
STAPLEFORD
BEESTON
P&R tram
N2
N1
Toton HS2 Station and Growth Zone
Nottingham Trent University
Clifton
River path: discussions taking place with Sustrans to reroute NCN6 between Nottingham and Derby via off road route with connections to Airport
East Midlands Airport and East Midlands Gateway
Major new housing site 2,000+ houses

Appendix 3: Potential Transforming Cities Fund cycling and walking schemes

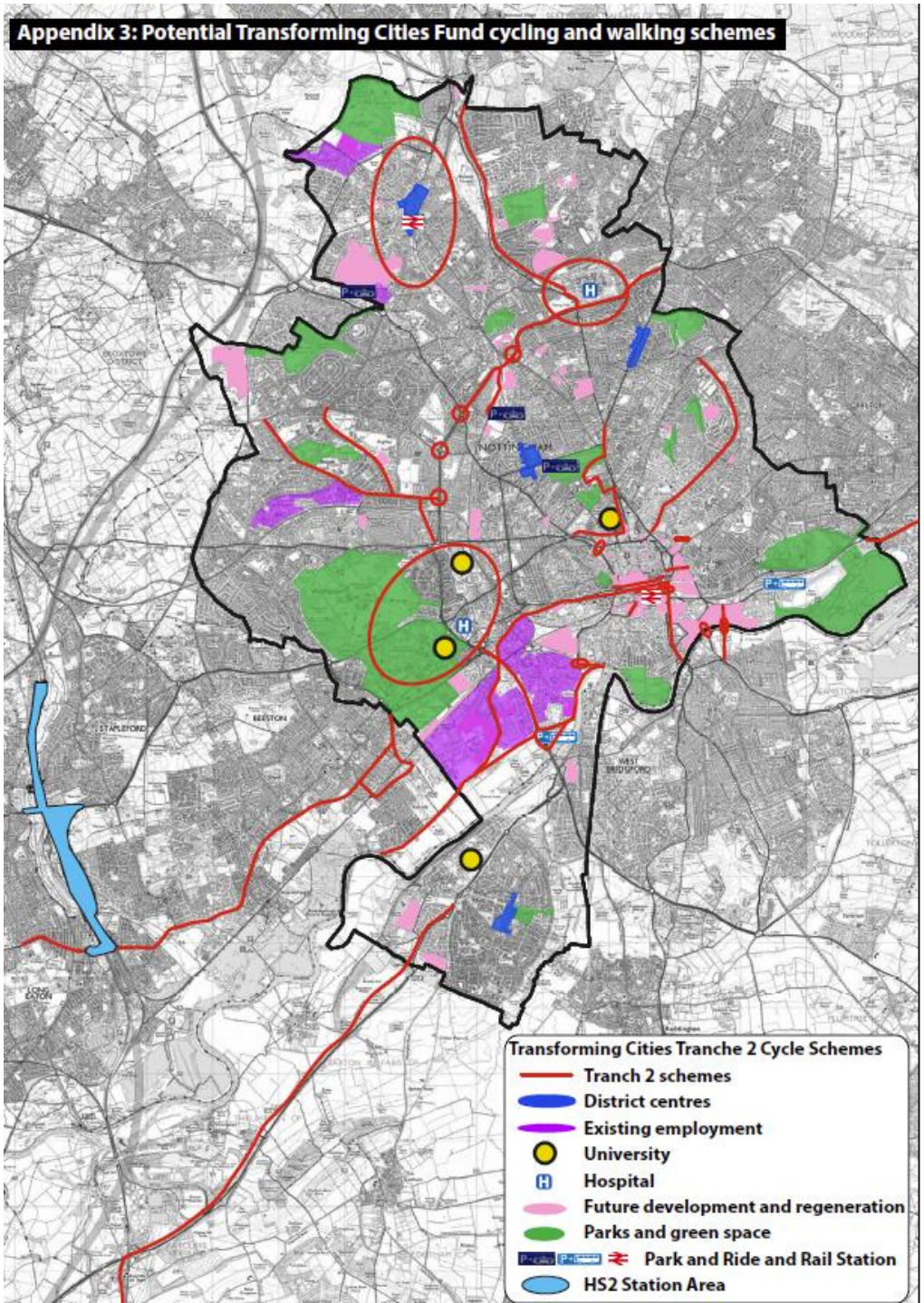

GREAT CITY GREAT WORKFORCE GREAT SERVICES GREAT COUNCIL
CITIZENS AT THE HEART

Nottingham City Council

Thank you

Keith.morgan@nottinghamcity.gov.uk

Cyclecity@nottinghamcity.gov.uk

0115 87 63942

GREAT CITY
GREAT WORKFORCE
CITIZENS AT THE HEART
GREAT SERVICES
GREAT COUNCIL

Nottingham City Council